








Strategy and Environment Map

Key to Environmental Layers

-  Special Area of Conservation
-  Special Protection Area
-  New Lanark World Heritage Site buffer zone
-  New Lanark World Heritage Site
-  Scheduled Monument
-  Listed Building
-  National Nature Reserve
-  Site of Special Scientific Interest
-  Gardens and Designed Landscapes
-  Historic Battlefield
-  Prime Agricultural Land
-  Ancient Semi-Natural Woodland
-  Long Established and Other Woodland
-  Special Landscape Area
-  Conservation Area
-  Local Nature Reserve
-  Proposed Local Nature Reserve
-  Country Park
-  Water Access Point
-  Core Path (water)
-  Right of Way
-  Core Path
-  Quiet Area

Key to Strategic Layers

-  South Lanarkshire Boundary
-  Green Belt
-  Green Belt Outer Edge
-  Rural Area
-  Settlement Boundary
-  Motorway
-  'A' Class Road
-  Railway
-  Railway Station
-  Proposed Railway Station
(Aspirational site currently being investigated)
-  Park and Ride Proposals (refer to Park and Ride Strategy)
-  Level Crossing
-  New Transport Infrastructure
-  High Pressure Gas Pipeline Hazard Zone
-  Ethylene Pipeline Hazard Zone
-  Recycling Centre
-  Waste Management Site
-  Air Quality Management Area
-  Strategic Economic Investment Location
-  Strategic and Town Centre
-  Community Growth Area
-  Development Framework Site
-  Residential Masterplan Site