




A short circular walk on good paths, named after a local forester in the 1840's. From the wood a link route towards Balliol can be taken.

3 Gunn's Wood

Ord Hill Archaeology Trails heads south from the Visitor Centre passing ancient cairns, remains of hut circles, burnt mounds, ancient bank and field clearance heaps. The trail is 2.1km long on reasonable paths but with some loose stone surfacing and a short section over rough unmade ground.

2 Ord Hill

Ferry Wood



Ferry Wood lies to the north of the Visitor Centre and offers a gentle 1.2km (marked in Red) or 2.4km (marked in Green) trail on good paths. The longer trail passes the site of a 2000 year old broch and both trails take in views over Little Loch Shin towards Lairg.

1 Ferry Wood

Historical and Tourist Information

Lairg (Scottish Gaelic, An Luirg) is a village with a population of about 900 and is situated in central Sutherland at the south eastern end of Loch Shin.

It is a larger settlement than other inland villages due to the convergence of four roads and mainline railway. In the 19th century it was known as "The Crossroads of the North". Due to this central position it is an excellent place to stay when visiting/exploring the Highlands.

Lairg has a number of interesting sites covering a large span of time from 1000 BC to the present day. A visit to Ferrycroft Visitor Centre will give you an insight into the many changes to Sutherland's landscape from the Ice Age to present day. The largest single day sheep sale in Europe is held at the Auction Mart in August. Little Loch Shin, a man made loch created by the Hydroelectric scheme completed in 1959, is in the centre of the village. Look for the home of the "Broon's House" sited on a tiny island not far from the road. The "Falls of Shin", where one can see salmon leaping, is not too far.

Many activities can be pursued at Lairg, fishing, sailing, bird watching, archaeology, sightseeing and all levels of walking. Lairg has a petrol station, pub/hotel, campsite, library, post office, bank, various shops, B&Bs and a tourist information centre at Ferrycroft Visitor Centre.

Please when completing any of the walks follow the Scottish Outdoor Access Code. The walks are all achievable by any moderately fit person. The information is provided as guidance only and may change through time and inclement weather. Please go with suitable footwear and clothing. ENJOY your chosen walk/s and see Lairg from many different viewpoints.

Key

- Easy—sensible footwear
- Moderate—waterproof footwear
- Strenuous - hill walking gear

Further information

www.lairginitiative.co.uk

Area and further walks' information can be found at the Ferrycroft Visitor Centre.

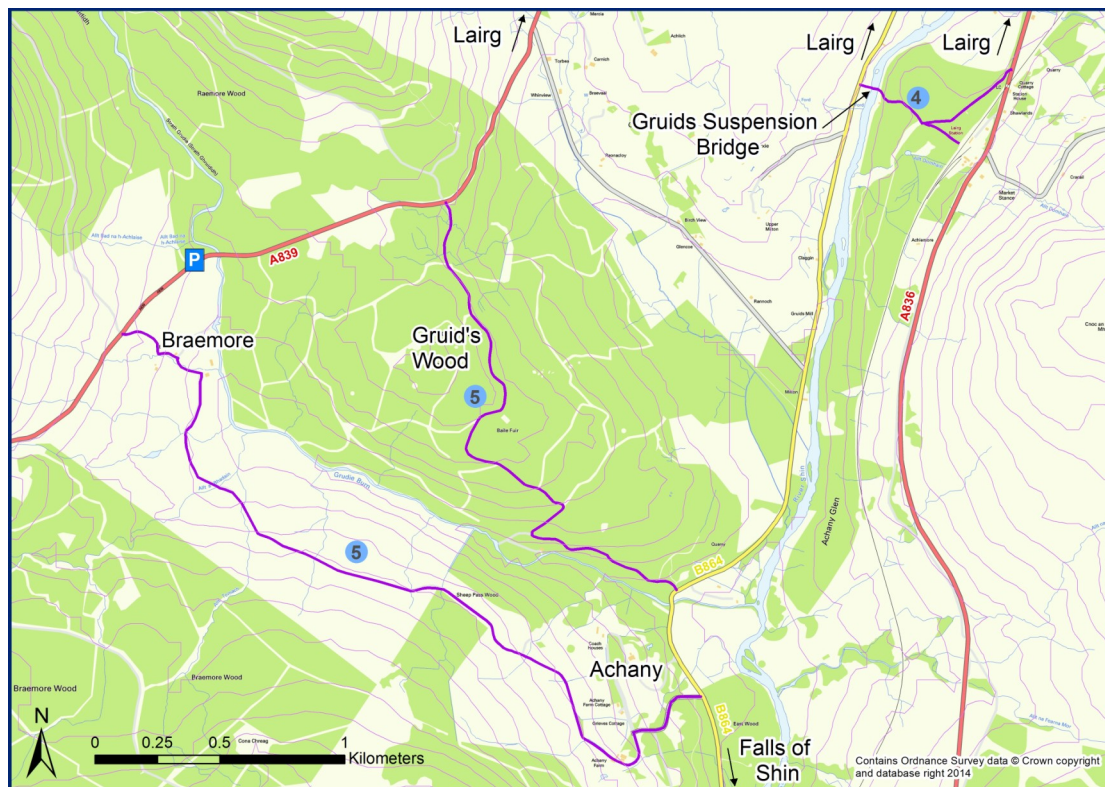


Walks Around Lairg



Lairg & District

Community Initiative



Gruids Suspension Bridge



Braemore

4 **Lairg—Gruids—Lairg**

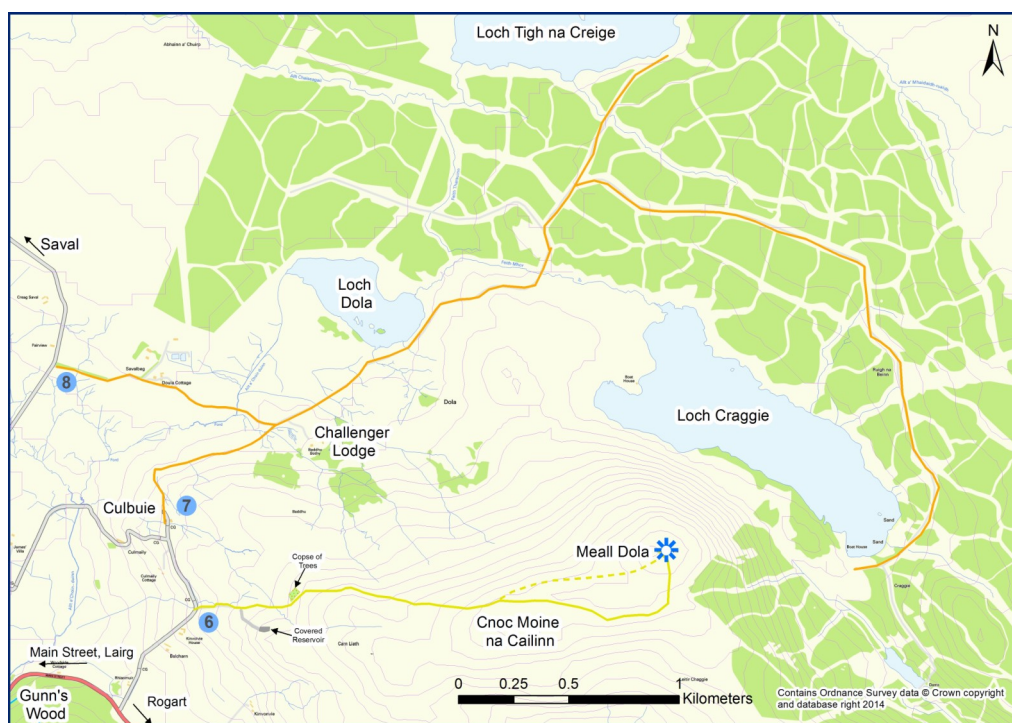


Park at Ferrycroft Centre or by petrol station and proceed along the A839 south then turn left on the B864 towards the Falls of Shin. After 1km cross over the River Shin on the Gruids suspension bridge. Follow path up to railway station or take forest track left to level crossing. Head back into Lairg along the A836 taking care to walk facing traffic to reach footway at little Loch Shin Dam, cross over the Little Loch Shin Dam turn right to return to start point.

5 **Braemore and Achany**



Longer distance route for a more strenuous walk or even mountain bike or horse ride. 8km. Park with care on A839. Go through gate down to Achany Farm and road B864, turn left, after bridge take Gruids Wood track on left to A839 and turn left back to start.



6 **Meall Dola**



Start at the middle gate at Balcharn and head up the track leading to a covered water reservoir. As the track turns sharply right, head straight on heading for a small copse of trees.

The route continues on a faint track in an easterly direction, passing through several sets of old gates. Before the large commercial forestry block, turn north over a fence and up a heather slope to the summit of Meall Dola. An alternative route can be made by taking a direct line from below Cnoc Moine na Caillinn.

Return on same route.

7 **Challenger Lodge**



(Old Drovers Road)

Start by the Culbuie cattle grid. Follow track north and pass bungalow on right, when the track bears left continue straight on past garage on left to fence stride over where the gate should be, continue on the track downhill which turns right and along the face of the hill, continue on this track heading north east, over the gates which are fastened with baler twine to reach the road from Savalbeg to Challenger Lodge/Fountain forest. Return on same route or turn left on road and continue taking left turns to return to start.

8

An alternative access can be made from the Saval road.



Loch Dola and Loch Shin