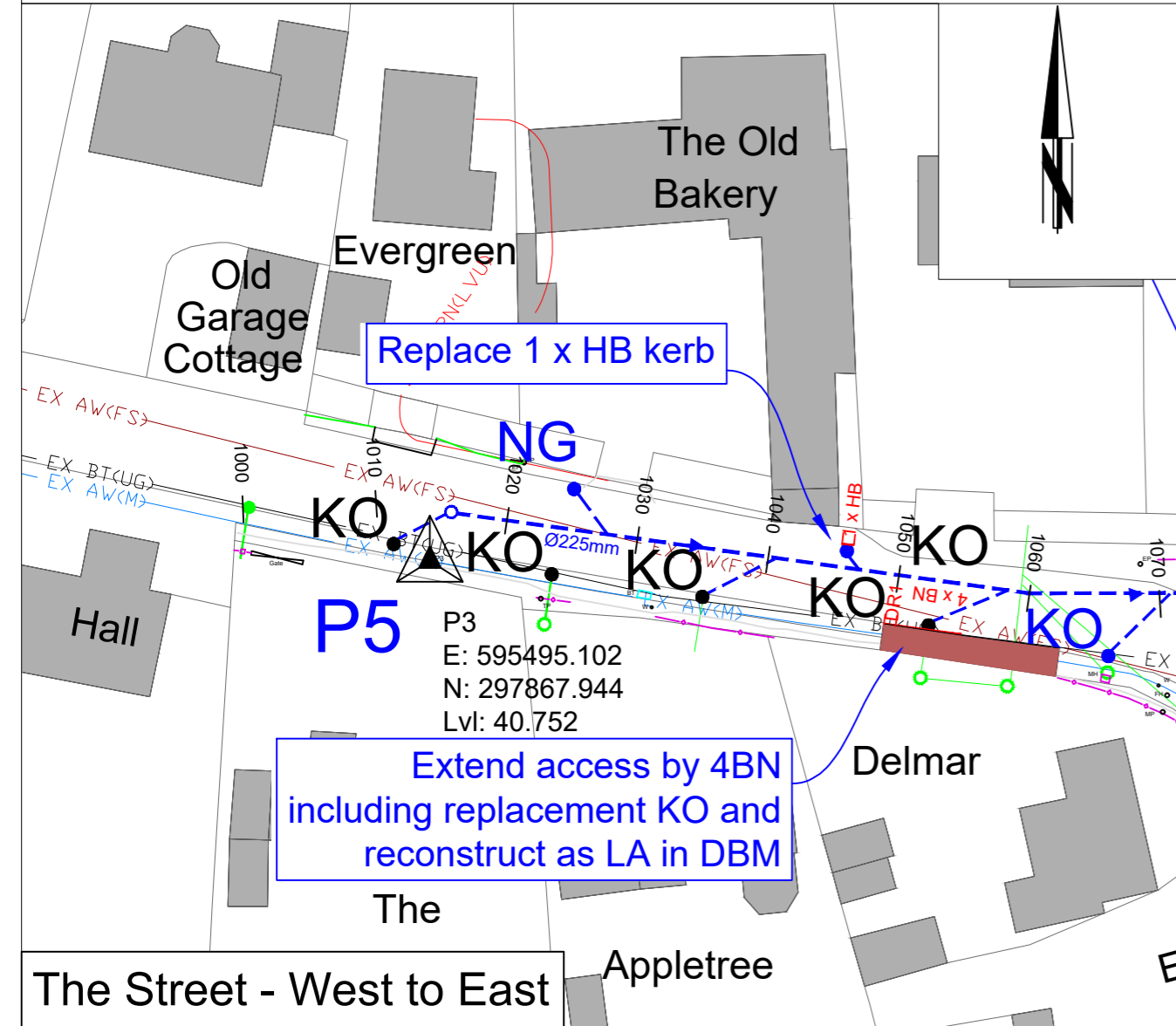


Key

- Anglian Water Combined Sewer *no recorded apparatus*
- Anglian Water Foul Sewer
- Anglian Water Mains Water
- NCC Surface Water Sewer
- BT Underground Cable
- National Grid LP Gas Main *no recorded apparatus*
- NCC Street Lighting Cable *no recorded apparatus*
- UKPN HV Underground *no recorded apparatus*
- UKPN LV Underground
- Virgin Media Cable *no recorded apparatus*

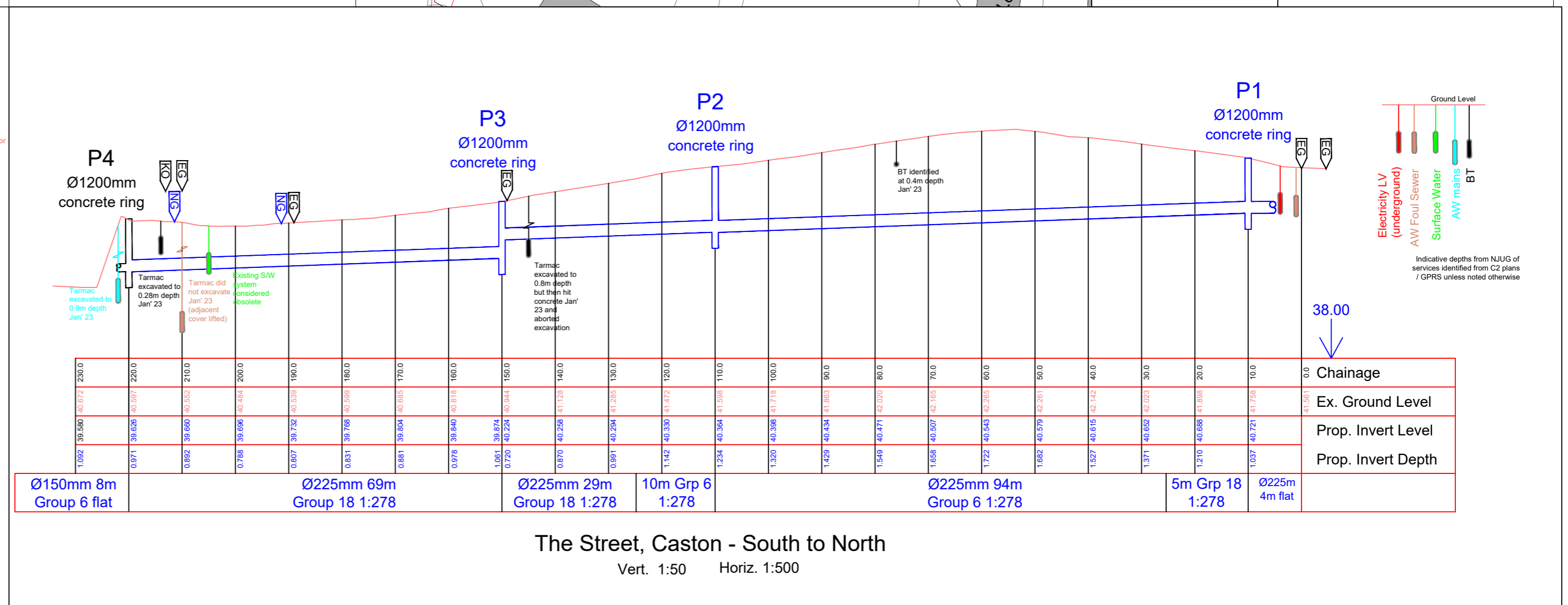
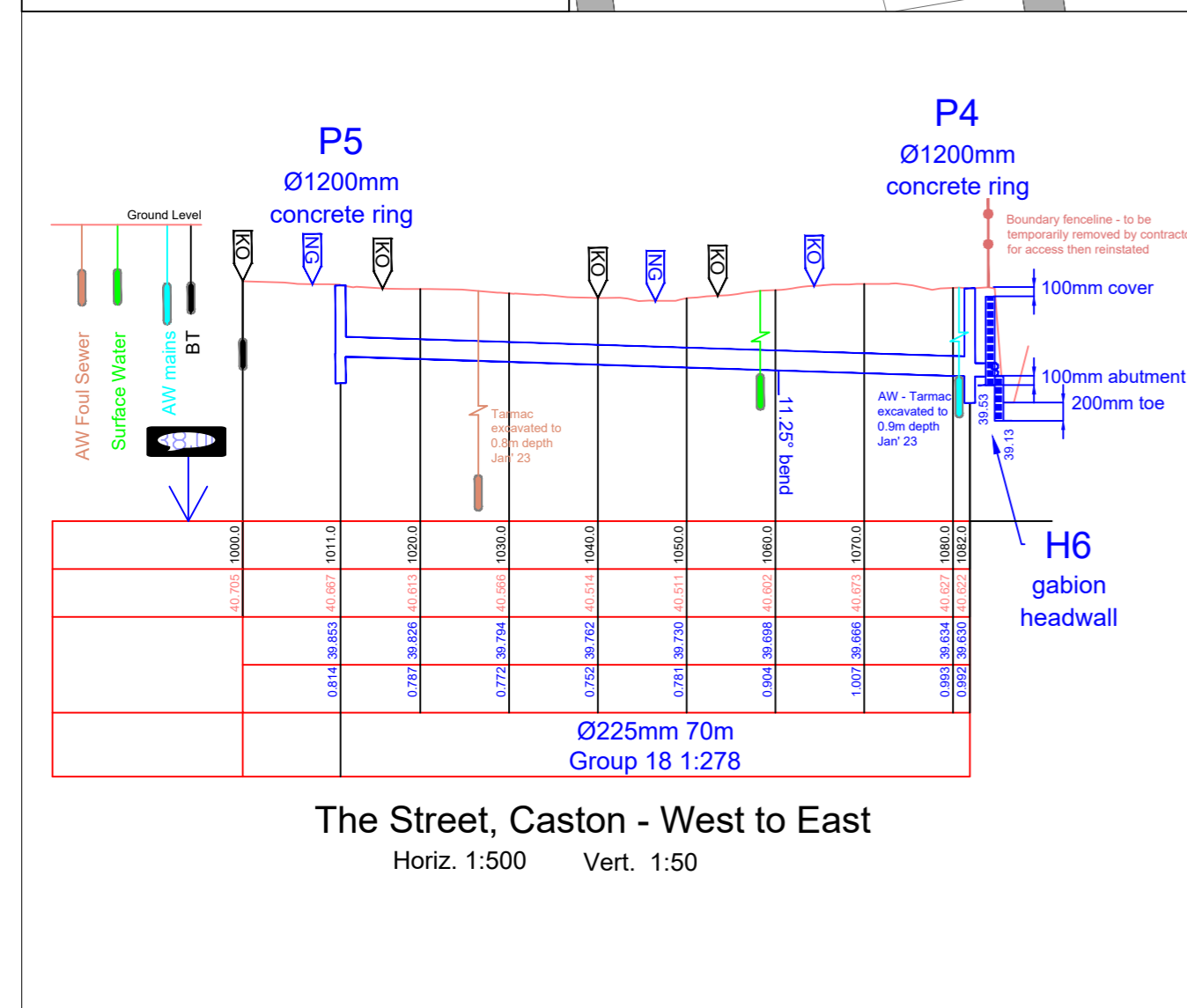
*NOTE: Overhead services not recorded on this plan. Please refer to proximity permit



Key

- Carrier Pipe - see long section for pipe diameter / length / surround
- Precast concrete chamber as per detail NCD-500-12
- New trapped Gully as per detail NCD-500-04
- Existing Gully - for reference unless otherwise specified
- Kerb Offset (proposed and existing) - connection as indicated to existing system or new type 2 gully as NCD-500-11 with manhole cover
- Gabion headwall construction - see detail for instruction
- Survey station - level as noted
- New Vehicular Access / Access Reconstruction - Break out 200mm of existing access surface. Reinstale with 150mm thick layer of subbase and surface with 50mm HRA. Please refer to NCC standard detail drawing number NCD 1100-26.
- Take up and dispose of existing and install new kerbs as specified (BN - Bull nose with nominal 25mm upstand / HB - Half Battered with nominal 125mm upstand) Please refer to NCC standard detail drawing numbers NCD 1100-01 and NCD 1100-04.

All gully connections to be Ø150mm
All proposed chambers to have 300mm sump - in the event this is not possible, contact designer
Carriageway reinstatement to be HAUC Spec Road Type 3 - All Permanent



Tom McCabe
Executive Director of
Community and Environmental Services
Norfolk County Council
County Hall, Martineau Lane
Norwich NR1 2SG

DRAWING TITLE
Caston, The Street
Carriageway Drainage
Drainage Plan

REV.	DESCRIPTION	DRAWN BY	CHECKED	DATE
FOR DISCUSSION PURPOSES ONLY				

INITIALS	DATE	DRAWING No.
SURVEYED BY: PC	11/22	PMB544-500-001
DESIGNED BY: TS	11/22	PROJECT TITLE
DRAWN BY: TS	02/23	Caston, The Street
CHECKED BY: MO	03/23	Carriageway Drainage
		SCALE NTS @ A2
		FILE No. PMB544