























Client Reference **SPC5 88 - KIRK HILL A6006**

Speed of Road	Minimum sideways safety zone 1.2m	(S)
	Minimum longways safety zone 30m	(L)

Map Location	X (Easting) 451508
	Y (Northing) 324077

What3Words **///stretcher.jiggle.gently**

Key:		
		
		
		
		
		
		
		
		
		

Notes:  
This drawing may only be used for the purpose intended and only as a guide for the installation of temporary traffic management. All works are to be installed as per the standards for conducting works on carriageways in accordance with Chapter 8 of the Traffic Signs Manual and the street works code of practice.

All dimensions shown on the drawing are in meters and are not always drawn to scale so the traffic management foreman should ensure that signs are placed accordingly.

Client

**AMCO GIFFEN**

Site Details

REMPSTONE ROAD LE12 5RE

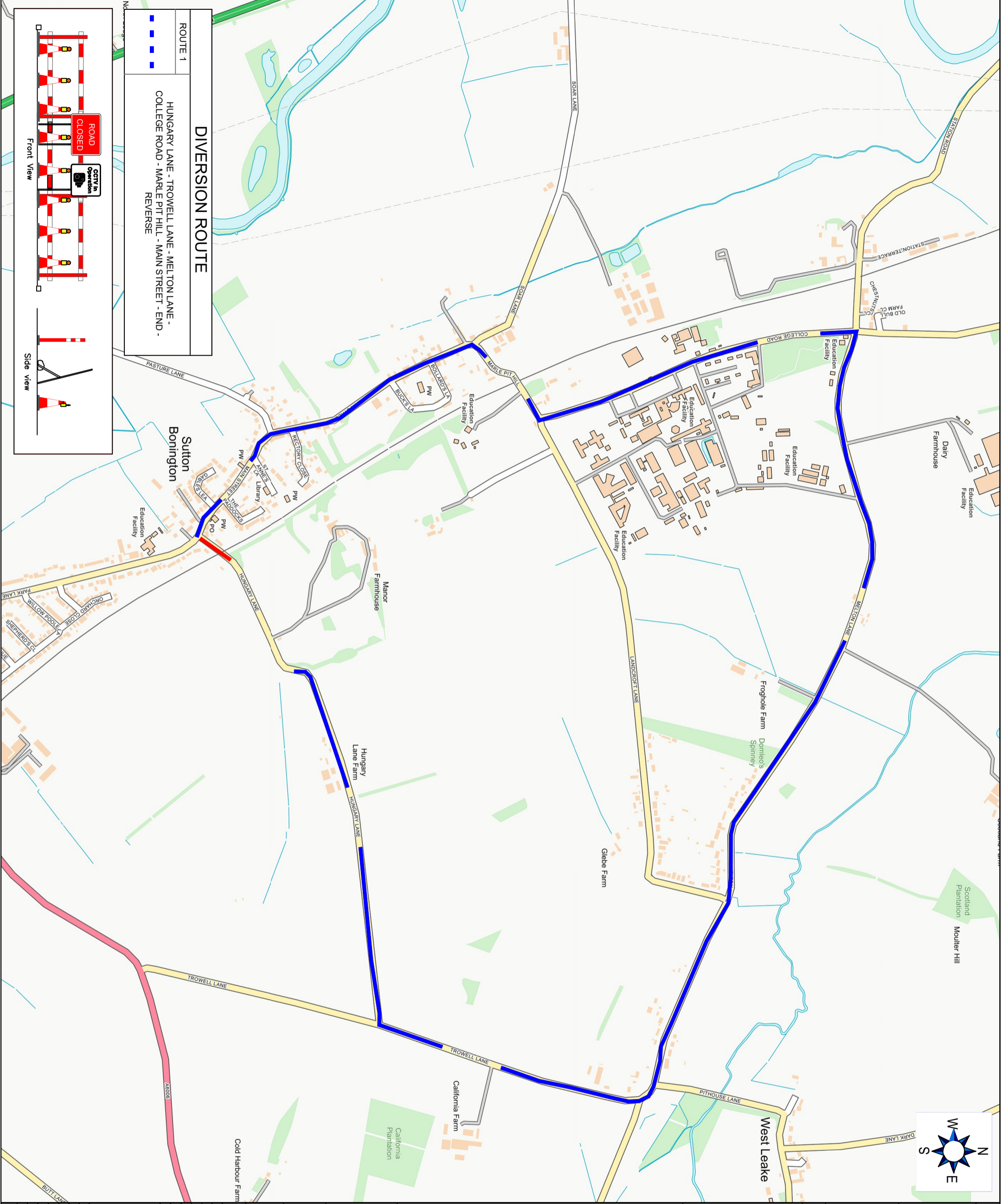
Drawing Title


ROAD CLOSURE / DIVERSION

Drawing Number	Revision
HATTON-TM-DWG-2025-1879	0
Hatton Author:	David Brown
Hatton Checked:	08/09/2025
Hatton Approved:	08/09/2025
Client Approved:	08/09/2025
Preliminary	For Comments
For Tender:	Final Design

Hatton Traffic Management Limited Office 1 Horron Park Beverick Hill Road Newcastle NE13 6BU	<b>HATTON</b> TRAFFIC MANAGEMENT
www.hattontraffic.co.uk	
Revised by:	Date:

Scale at A3 - NTS	Dimensions - Meters
DO NOT SCALE FROM THIS DRAWINGS. ALL DIMENSIONS TO BE VERIFIED ON SITE	



ROUTE 1	DIVERSION ROUTE
	HUNGARY LANE - TROWELL LANE - MELTON LANE - COLLEGE ROAD - MARLE PIT HILL - MAIN STREET - END - REVERSE

