



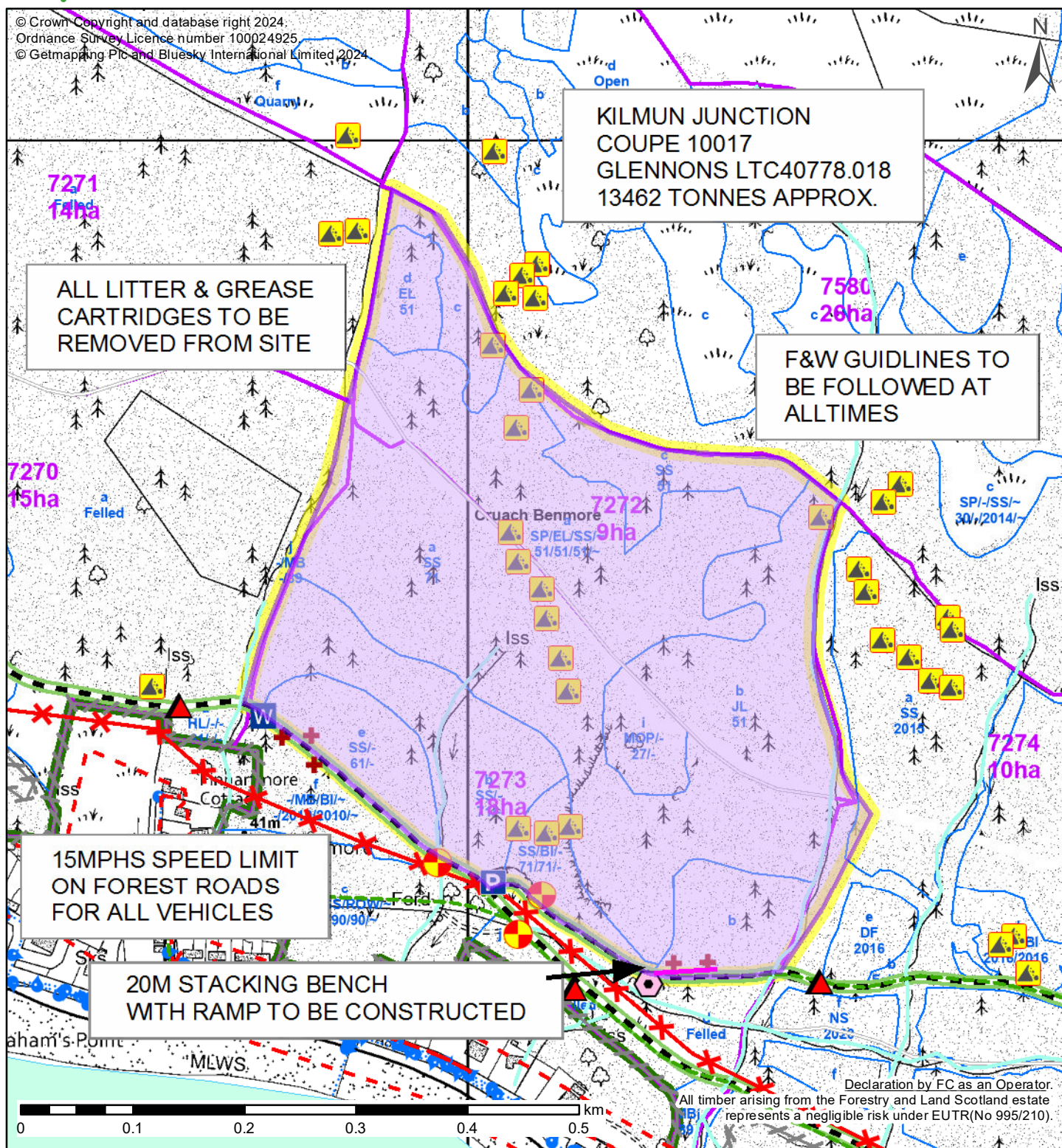
Forestry and  
Land Scotland

Coilltearachd agus  
Fearann Alba

Scotland's national  
forests and land  
are responsibly  
managed to the  
UK Woodland  
Assurance Standard.



© Crown Copyright and database right 2024.  
Ordnance Survey Licence number 100024925  
© Getmapping Plc and Bluesky International Limited 2024



## 4. Operations

A4 Scale: 1:5,000

Forest District: Cowal & Trossachs

Contract Type: Standing Sales - Felling

Contract Name: Kilmun Junction

Prepared By: Mark Ormsby

Contract No: L40778.018

Date Prepared: 28/03/2024

Framework/  
Service Contract:

Contract Manager: Mark Ormsby

Extent Name: 1


Contract Status: Open

COLOUR MAPS MUST NOT BE PHOTOCOPIED IN BLACK & WHITE - ONLY VALID WITH ACCOMPANYING LEGEND PAGE


4. Operations

Kilmun Junction  
L40778.018

Signs - Warning/Diversion

 Signs - Warning/Diversion


Goalposts

 Goalposts

Timber Stacking Sites

 Timber Stacking Sites

Machine Storage

 Machine Storage

Welfare

 Welfare


Site Parking


 Site Parking

Slope Instability Points (Scot.) (for CM)

 Slope Instability Points (Scot.) (for CM)

Electricity Powerlines


 Overhead powerline

 Underground powerline


Core Paths

 Core Paths

Water Pipelines

 Water Pipelines


Fences (Scot.)

 Fences (Scot.)

Watercourses

 Watercourses

Forest Road Access Route

 Forest Road Access Route


Rides

 Rides


Forest Roads

 Forest Roads


Compartments

 Compartments


Sub-compartments

 Sub-compartments


Open Water

 Open Water

Blocks

 Blocks

Contract Areas (Contract Outline)

 Contract Areas (Contract Outline)