




## NW Unit – BEAR SCOTLAND


### A835 Garve

#### Vehicle speed survey Summary

Location 1			
Posted Speed Limit	National Speed Limit (NSL)		
			
Google link	<a href="#">Station Rd - Google Maps</a>		
Direction	7-Day Average Speed (mph)	7-Day 85 <sup>th</sup> %ile Speed (mph)	% Vehicles travelling over NSL
Northbound	40.8	46.5	0.4%
Southbound	46.5	52.1	1.8%
Combined	43.6	50.0	1.1%
Direction	7-Day Average Traffic		Weekly Total Traffic
Northbound	1704		11381
Southbound	1728		11938
Combined	3432		23319

<b>Location 2</b>			
<b>Posted Speed Limit</b>	40mph		
			
<b>Google link</b>	<a href="#">6 Station Rd - Google Maps</a>		
<b>Direction</b>	<b>7-Day Average Speed (mph)</b>	<b>7-Day 85<sup>th</sup> %ile Speed (mph)</b>	<b>% Vehicles travelling over 40</b>
Northbound	37.5	40.9	21.1%
Southbound	39.6	43.7	42.4%
Combined	38.6	42.5	32.0%
<b>Direction</b>	<b>7-Day Average Traffic</b>	<b>Weekly Total Traffic</b>	
Northbound	1618	11324	
Southbound	1702	11913	
Combined	3320	23237	

<b>Location 3</b>			
<b>Posted Speed Limit</b>	40mph		
			
<b>Google link</b>	<a href="#">A835 - Google Maps</a>		
<b>Direction</b>	<b>7-Day Average Speed (mph)</b>	<b>7-Day 85<sup>th</sup> %ile Speed (mph)</b>	<b>% Vehicles travelling over 40</b>
Northbound	36.5	40.5	18.3%
Southbound	36.0	40.4	16.7%
Combined	36.2	40.5	17.4%
<b>Direction</b>	<b>7-Day Average Traffic</b>	<b>Weekly Total Traffic</b>	
Northbound	1577	11039	
Southbound	1659	11612	
Combined	3236	22651	

<b>Location 4</b>			
<b>Posted Speed Limit</b>	National Speed Limit		
			
<b>Google link</b>	<a href="#">A835 - Google Maps</a>		
<b>Direction</b>	<b>7-Day Average Speed (mph)</b>	<b>7-Day 85<sup>th</sup> %ile Speed (mph)</b>	<b>% Vehicles travelling over NSL</b>
Northbound	40.3	45.5	0.2%
Southbound	42.5	49.3	1.2%
Combined	41.4	47.4	0.1%
<b>Direction</b>	<b>7-Day Average Traffic</b>	<b>Weekly Total Traffic</b>	
Northbound	1590	1131	
Southbound	1660	11620	
Combined	3250	22751	