




## NW Unit – BEAR SCOTLAND


### A835 Garve

#### Vehicle speed survey Summary

Location 1		
Posted Speed Limit	National Speed Limit	
		
Google link	<a href="#">Station Rd - Google Maps</a>	
Direction	7-Day Average Speed (mph)	7-Day 85 <sup>th</sup> %ile Speed (mph)
Northbound	40.8	46.5
Southbound	46.5	52.1
Combined	43.6	50.0
Direction	7-Day Average Traffic	Weekly Total Traffic
Northbound	1704	11381
Southbound	1728	11938
Combined	3432	23319

<b>Location 2</b>		
<b>Posted Speed Limit</b>	40mph	
	 <p>An aerial photograph showing a road intersection. A red location pin is placed on the road. A white data label above the pin displays the coordinates '57.6115222, -4.68822'. A green road sign with the number '4895' is visible on the road.</p>	
<b>Google link</b>	<a href="#">6 Station Rd - Google Maps</a>	
<b>Direction</b>	<b>7-Day Average Speed (mph)</b>	<b>7-Day 85<sup>th</sup> %ile Speed (mph)</b>
Northbound	37.5	40.9
Southbound	39.6	43.7
Combined	38.6	42.5
<b>Direction</b>	<b>7-Day Average Traffic</b>	<b>Weekly Total Traffic</b>
Northbound	1618	11324
Southbound	1702	11913
Combined	3320	23237

Location 3		
Posted Speed Limit	40mph	
		
Google link	<a href="#">A835 - Google Maps</a>	
Direction	7-Day Average Speed (mph)	7-Day 85 <sup>th</sup> %ile Speed (mph)
Northbound	36.5	40.5
Southbound	36.0	40.4
Combined	36.2	40.5
Direction	7-Day Average Traffic	Weekly Total Traffic
Northbound	1577	11039
Southbound	1659	11612
Combined	3236	22651

<b>Location 4</b>		
<b>Posted Speed Limit</b>	National Speed Limit	
		
<b>Google link</b>	<a href="#">A835 - Google Maps</a>	
<b>Direction</b>	<b>7-Day Average Speed (mph)</b>	<b>7-Day 85<sup>th</sup> %ile Speed (mph)</b>
Northbound	40.3	45.5
Southbound	42.5	49.3
Combined	41.4	47.4
<b>Direction</b>	<b>7-Day Average Traffic</b>	<b>Weekly Total Traffic</b>
Northbound	1590	1131
Southbound	1660	11620
Combined	3250	22751