


ANNEX 1

**PIRBRIGHT FLOOD FORUM ACTION PLAN
Lord Pirbright's Hall**

11 February 2022 at 11am

ACTION REQUIRED As of 11/02/2022	BY WHOM	STATUS/UPDATE as of 11/02/2022
<p><u>Action Point 1</u></p> <p>Mill Lane Temporary bunds are to be checked to ensure they are still doing their job. (Close to Brambles).</p> <p><u>(photo unavailable)</u></p>	<p>Brent Shirley</p>	<p>No recent reports. Check location of bunds with Brent Shirley and assess.</p>
<p><u>Action Point 2</u></p> <p>Mill Lane – grips in banks alongside lane become blocked so that rain water cannot run off the road into stream.</p> <p>SCC Highways have cleared 3 of the 4 grips. SCC have written to landowner in regards to 4th grip</p>	<p>Patrick Giles</p>	<p>Some grips blocked each year / need clearing annually</p> <p>Remaining 4th grip to be cleared</p>
<p><u>Action Point 3</u></p> <p>A324, Aldershot Road – flooding near the Royal Oak Work has been attempted but proved problematic due to pipes leading to a soakaway. Consent required.</p> 	<p>Patrick Giles</p>	<p>No soakaway here. The kerb inlet on the pub side requires replacement pipe due to utility damage. There remains limited budget.</p>

Action Point 4

Stanley Hill, B3405

needs excavation



Patrick
Giles

Update required please, no information on status.

Residents should be encouraged to report when flooding occurs via the SCC website.

<https://www9.surreycc.gov.uk/HighwayIssue/WhatIsTheIssue.aspx?&code=FBD>

Action Point 5

School Lane

Railings at Causeway Bridge to be fixed



SCC
Structure
s

Railings damaged.

To be checked and reported to next meeting.

SCC Report Reference: 2161207

Action Point 6




A324 Connaught Road, flooding by bus stop on the border of Pirbright and Brookwood.

A capital investigation has been undertaken, 3 days of CCTV and jetting and subsequent excavation at this location. This location has been monitored and todate the flooding has not reoccurred.



Patrick
Giles

Location to be monitored. If no further flooding, this location can be removed from list at next meeting.

<p>Action Point 7 Fox Corner Wildlife area – SCC have a pipe in the highway running across the entrance – this pipe is now free flowing, however the last section from the end of the pipe to the stream requires some ditch work.</p> 	<p>Helen Barnsley/ Ben Crampin</p>	<p>Clarification required as to responsibility. The Wildlife Area is owned by GBC and leased to FCCWA.</p> <p>Ben Crampin to confirm responsibility and report at next meeting</p>
<p>Action Point 8 Cemetery Pales & Chapel Lane – flooding near Mowbray and Limnau. Grips have been rodded. Seasonal jetting and rodding required.</p> 	<p>Steve F/Patrick Giles to monitor</p>	<p>This continues to be an issue. Regular flooding of the footway at the entrance to Chapel Lane and further west across the width of the road.</p> <p>Reporting should be encouraged to gauge build up via the SCC website: https://www9.surreycc.gov.uk/HighwayIssue/WhatIsTheIssue.aspx?&code=FB D</p>
<p>Action Point 9 Gapemouth Road, flooding under the tunnel on the bend towards Pirbright. A gully is needed to drain the water, but Network Rail is asking for payment (£10,000+). This is being monitored by SCC and on list to be cleared 4 to 6 times each year.</p> 	<p>Patrick Giles</p>	<p>Improvements previously made have resolved the worst issues but needs monitoring each year.</p> <p>Reporting should be encouraged to gauge build up.</p> <p>https://www9.surreycc.gov.uk/HighwayIssue/WhatIsTheIssue.aspx?&code=FB D</p>

Action Point 10

Sites 1 & 2 on Gole Road, widening of watercourse by landowner, causing potential flooding to School Lane at Causeway bridge.



Current flooding south of the Gole Road site across School Lane at Causeway Bridge when flash floods occur

There remains some concern over flooding of the road in heavy rainfall periods, although this has not occurred since the last Flood Forum.

The landowners have agreed to dig out ditch running south during summer 2022.

Any flash flooding should be reported via the SCC weblink.

<https://www9.surreycc.gov.uk/HighwayIssue/WhatIsTheIssue.aspx?&code=FB>
D

Notes of this meeting will be made available to the public