

NOTES:

- 1. ALL DIMENSIONS GIVEN IN THIS DRAWING ARE IN METRES UNLESS SPECIFICALLY STATED OTHERWISE.
- 2. THIS DRAWING IS TO BE READ IN CONJUNCTION WITH THE PROJECT PRE-CONSTRUCTION INFORMATION. ALL OTHER RELEVANT DOCUMENTS AND DESIGN DRAWINGS LISTED BELOW.
 - 30CPX/1200/002 SHEET 2 OF 6
 - 30CPX/1200/003 SHEET 3 OF 6
 - 30CPX/1200/004 SHEET 4 OF 6
 - 30CPX/1200/005 SHEET 5 OF 6
 - 30CPX/1200/006 SHEET 6 OF 6
 - PCI
- 3. ALL TRAFFIC SIGNS AND ROAD MARKINGS ARE TO BE IN ACCORDANCE WITH THE TRAFFIC SIGNS REGULATIONS AND GENERAL DIRECTIONS 2016 (TSRGD).
- 4. ALL STATUTORY UNDERTAKERS INFORMATION PROVIDED AND/OR PLOTTED ARE BASED ON C2 INFORMATION. CAMBRIDGESHIRE COUNTY COUNCIL CANNOT BE HELD RESPONSIBLE FOR ANY INACCURACY. THE CONTRACTOR AND OR SCHEME DELIVERY MANAGER TO CARRY OUT THEIR OWN INVESTIGATIONS.
- 5. ANY ISSUES OR DISCREPANCIES TO BE RAISED WITH THE CAMBRIDGESHIRE COUNTY COUNCIL PROJECT ENGINEER AS SOON AS THEY OCCUR OR ARE IDENTIFIED.
- 6. FOR ADDITIONAL SIGNAGE DETAILS SEE SIGN SCHEDULE - HOUGHTON & WYTON 20MPH INITIATIVE.
- 7. ALL WORKS TO BE CARRIED OUT IN ACCORDANCE WITH THE CAMBRIDGESHIRE HOUSING ESTATE ROAD CONSTRUCTION SPECIFICATION (2018) (HERCS) & THE SPECIFICATION FOR HIGHWAY WORKS (SHW). IN EVENT OF DISCREPANCIES HERCS WILL TAKE PRECEDENCE.



Project
20MPH INITIATIVE
 2023 - 2024

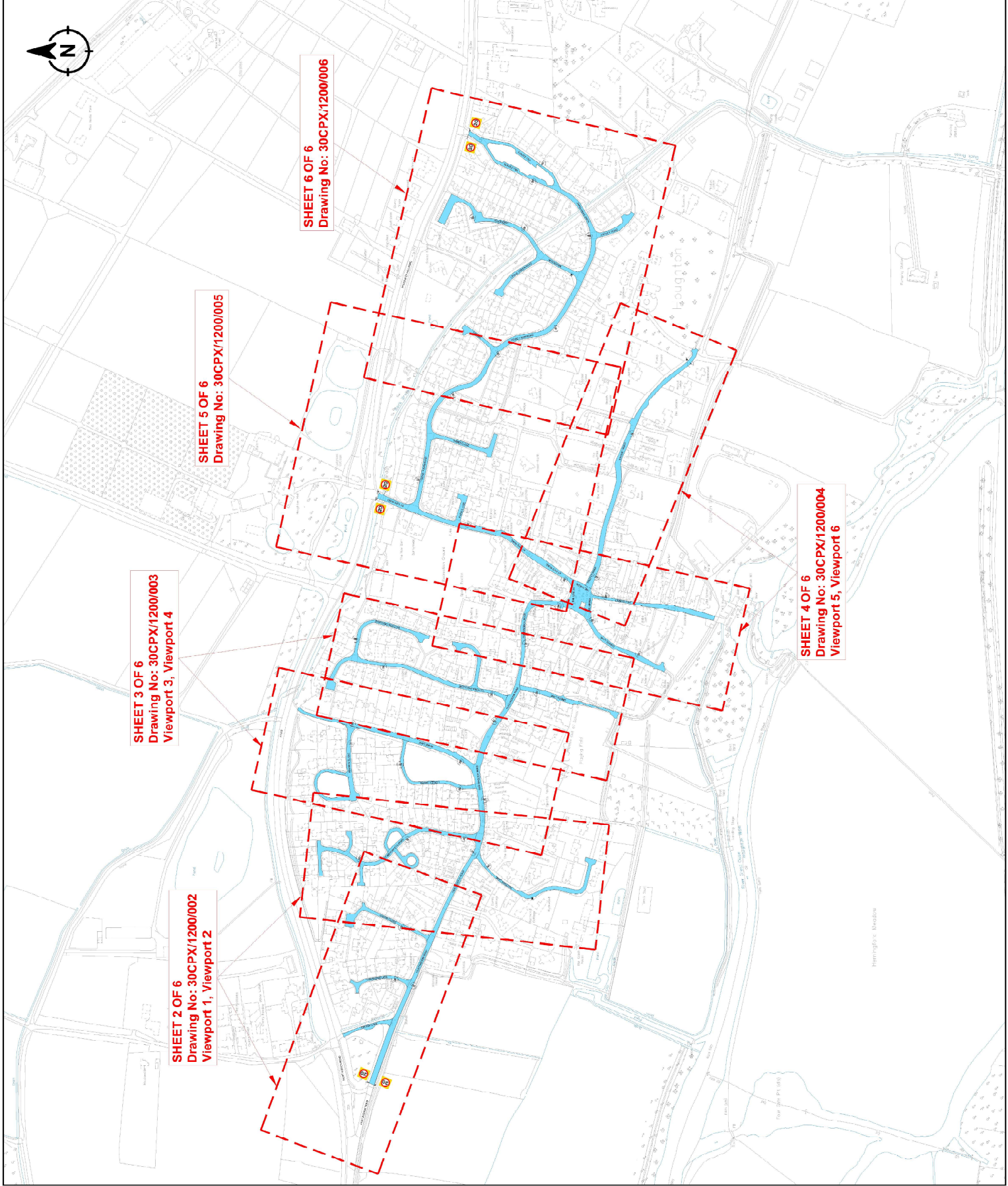
Title
HOUGHTON & WYTON
HUNTINGDON
OVERVIEW PLAN (SHEET 1 OF 6)

Scale	Drawn	Checked	Date
1:50,00	SJ		

Based upon Ordnance Survey material with the permission of the controller of His Majesty's Stationery Office. Unauthorised reproduction, in any form, is prohibited. © Crown Copyright and database rights (2023) Ordnance Survey 100023205

Rev	Description
A	

DRAFT



SHEET 3 OF 6
 Drawing No: 30CPX/1200/003
 Viewport 3, Viewport 4

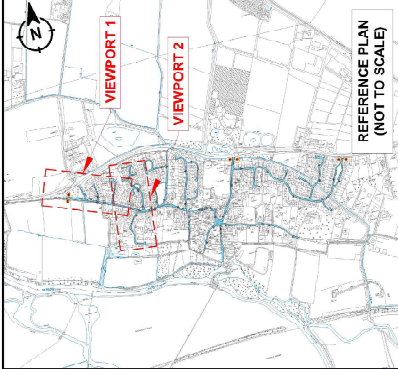
SHEET 2 OF 6
 Drawing No: 30CPX/1200/002
 Viewport 1, Viewport 2

SHEET 5 OF 6
 Drawing No: 30CPX/1200/005

SHEET 6 OF 6
 Drawing No: 30CPX/1200/006

SHEET 4 OF 6
 Drawing No: 30CPX/1200/004
 Viewport 5, Viewport 6

Harrington & Knowles



- NOTES:**
1. ALL DIMENSIONS GIVEN IN THIS DRAWING ARE IN METRES UNLESS SPECIFICALLY STATED OTHERWISE.
 2. THIS DRAWING IS TO BE READ IN CONJUNCTION WITH THE PROJECT PRE-CONSTRUCTION INFORMATION, ALL OTHER RELEVANT DOCUMENTS AND DESIGN DRAWINGS LISTED BELOW.
 - 30CPX/1200/002 SHEET 1 OF 6
 - 30CPX/1200/003 SHEET 3 OF 6
 - 30CPX/1200/004 SHEET 4 OF 6
 - 30CPX/1200/005 SHEET 5 OF 6
 - 30CPX/1200/006 SHEET 6 OF 6
 - PZI
 3. ALL TRAFFIC SIGNS AND ROAD MARKINGS ARE TO BE IN ACCORDANCE WITH THE TRAFFIC SIGNS REGULATIONS AND GENERAL DIRECTIONS 2016 (TSRGD).
 4. ALL STATUTORY UNDERTAKERS INFORMATION, PROVIDED AND/OR PLOTTED ARE BASED ON C2 INFORMATION. CAMBRIDGESHIRE COUNTY COUNCIL CANNOT BE HELD RESPONSIBLE FOR ANY INACCURACY, THE COX, RACTOR AND DR SCHEME DELIVERY MANAGER TO CARRY OUT THEIR OWN INVESTIGATIONS.
 5. ANY ISSUES OR DISCREPANCIES TO BE RAISED WITH THE CAMBRIDGESHIRE COUNTY COUNCIL PROJECT ENGINEER AS SOON AS THEY OCCUR OR ARE IDENTIFIED.
 6. FOR ADDITIONAL SIGNAGE DETAILS SEE SIGN SCHEDULE - HOUGHTON & WYTON 20MPH INITIATIVE.
 7. ALL WORKS TO BE CARRIED OUT IN ACCORDANCE WITH THE CAMBRIDGESHIRE HOUSING ESTATE ROAD CONSTRUCTION SPECIFICATION (2016) (HERCS) & THE SPECIFICATION FOR HIGHWAY WORKS (SHW), IN EVENT OF DISCREPANCIES HERCS WILL TAKE PRECEDENCE.

Cambridgeshire County Council

Project: **20MPH INITIATIVE**
2023 - 2024

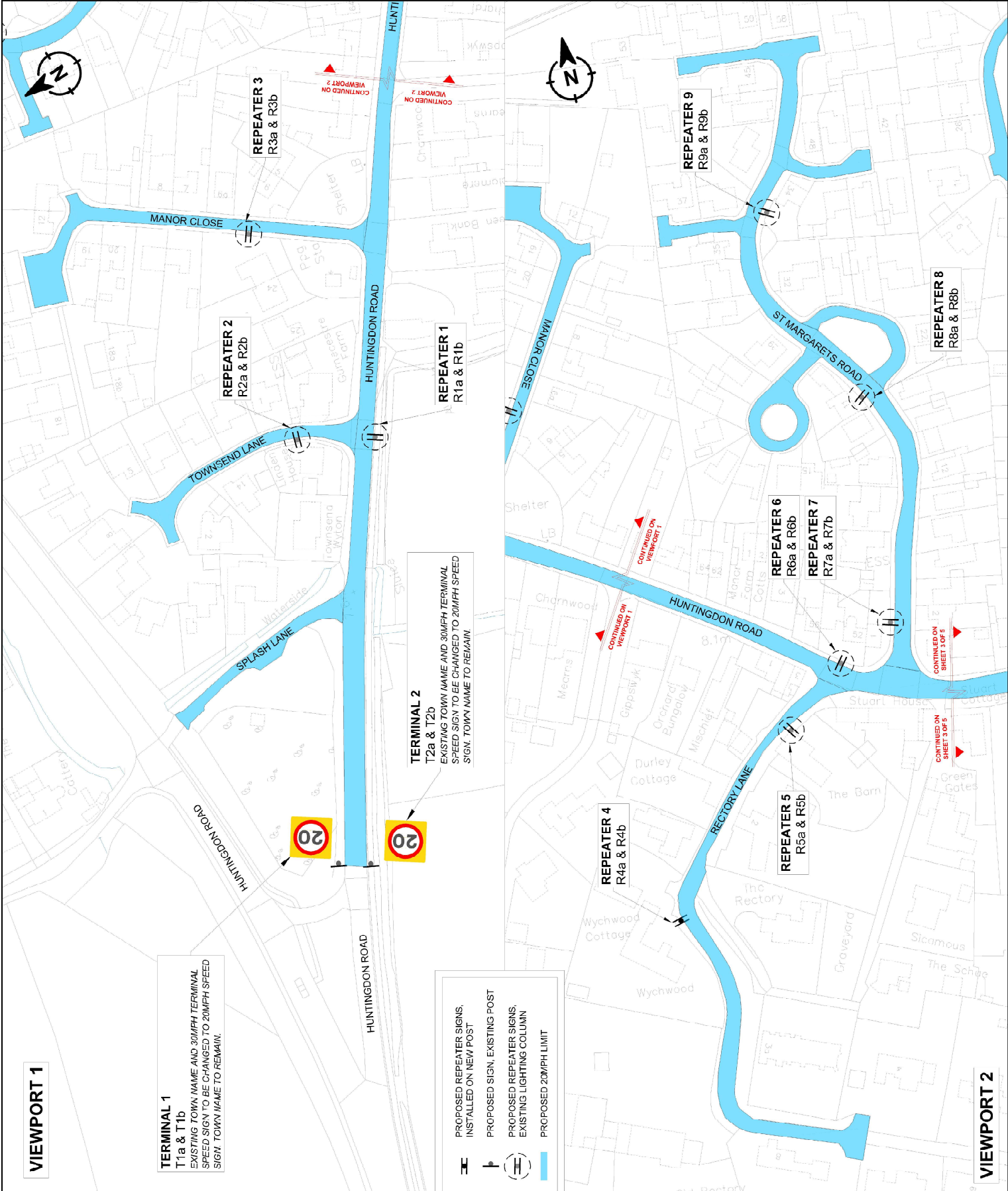
Title: **HOUGHTON & WYTON HUNTINGDON SHEET 2 OF 6**

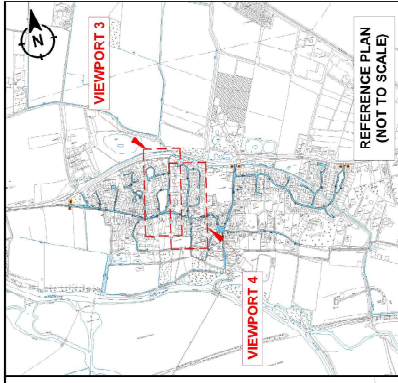
Scale	Drawn	Checked	Date
1:1250	SJ		

Based upon Ordnance Survey material with the permission of the controller of His Majesty's Stationery Office. Unauthorised reproduction, infringement copying and may lead to prosecution.
© Crown Copyright and Database rights (2023) Ordnance Survey 100023205

Drawing number: **30CPX/1200/002**

Rev: **A**





- NOTES:**
1. ALL DIMENSIONS GIVEN IN THIS DRAWING ARE IN METRES UNLESS SPECIFICALLY STATED OTHERWISE.
 2. THIS DRAWING IS TO BE READ IN CONJUNCTION WITH THE PROJECT PRE-CONSTRUCTION INFORMATION ON ALL OTHER RELEVANT DOCUMENTS AND DESIGN DRAWINGS LISTED BELOW.
 - 30CPX/1200/002 SHEET 1 OF 6
 - 30CPX/1200/003 SHEET 2 OF 6
 - 30CPX/1200/004 SHEET 4 OF 6
 - 30CPX/1200/005 SHEET 5 OF 6
 - 30CPX/1200/006 SHEET 6 OF 6
 - P.C.I.
 3. ALL TRAFFIC SIGNS AND ROAD MARKINGS ARE TO BE IN ACCORDANCE WITH THE TRAFFIC SIGNS REGULATIONS AND GENERAL DIRECTIONS 2016 (18/03/20).
 4. ALL STATUTORY UNDERTAKERS INFORMATION, PROVIDED AND/OR PLOTTED ARE BASED ON C2 INFORMATION. CAMBRIDGESHIRE COUNTY COUNCIL CANNOT BE HELD RESPONSIBLE FOR ANY INACCURACY, THE CONTRACTOR AND/OR SCHEME DELIVERY MANAGER TO CARRY OUT THEIR OWN INVESTIGATIONS.
 5. ANY ISSUES OR DISCREPANCIES TO BE RAISED WITH THE CAMBRIDGESHIRE COUNTY COUNCIL PROJECT ENGINEER AS SOON AS THEY OCCUR OR ARE IDENTIFIED.
 6. FOR ADDITIONAL SIGNAGE DETAILS SEE SIGN SCHEDULE - HOUGHTON & WYTON 20MPH INITIATIVE.
 7. ALL WORKS TO BE CARRIED OUT IN ACCORDANCE WITH THE CAMBRIDGESHIRE HOUSING ESTATE ROAD CONSTRUCTION SPECIFICATION (2016) (HERCS) & THE SPECIFICATION FOR HIGHWAY WORKS (SHW), IN EVENT OF DISCREPANCIES HERCS WILL TAKE PRECEDENCE.

Cambridgeshire County Council

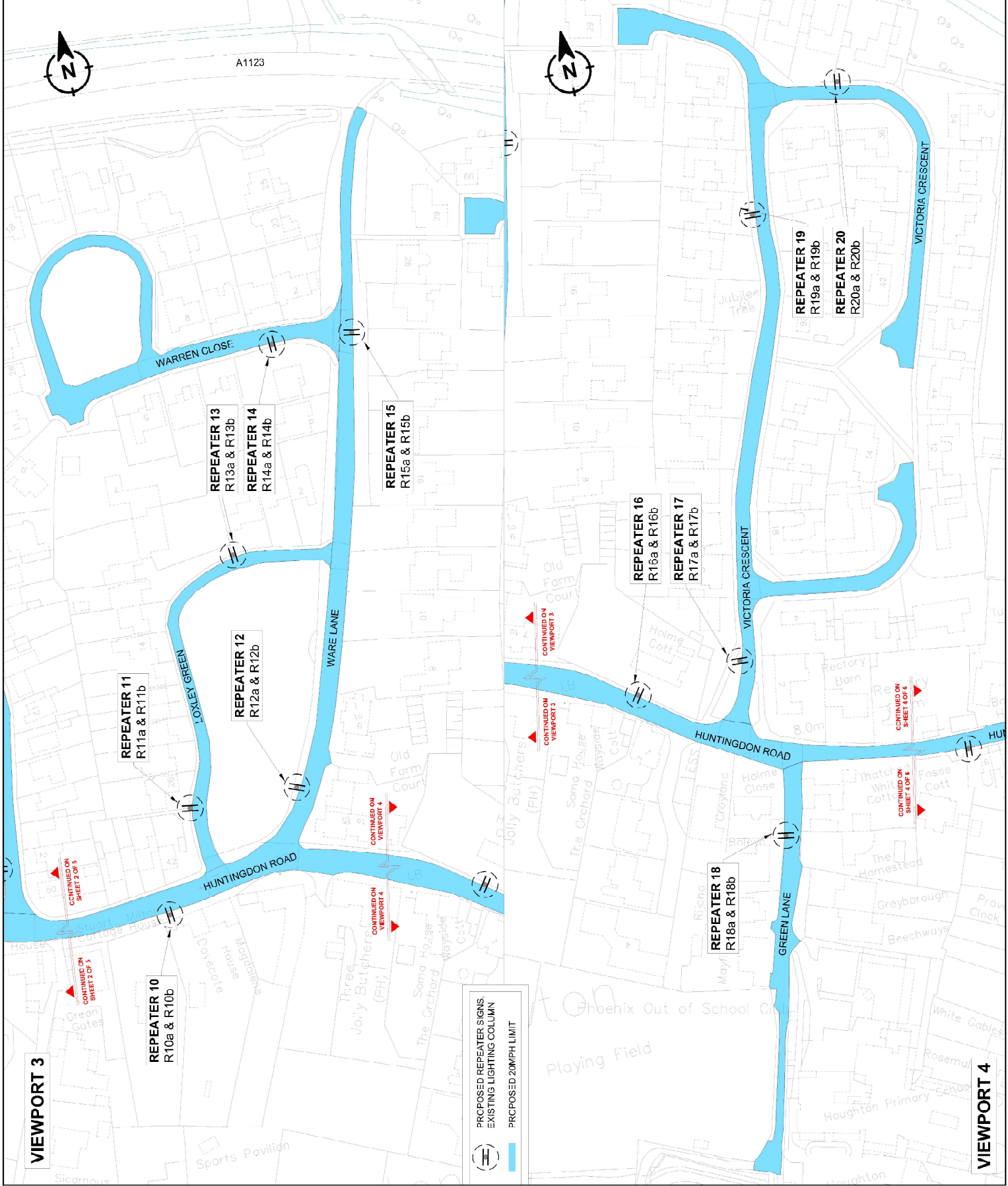
Project: 20MPH INITIATIVE
2023 - 2024

Title: HOUGHTON & WYTON
HUNTINGDON
SHEET 3 OF 6

Scale	Drawn	Checked	Date
1:1250	SJ		

Based upon Ordnance Survey material with the permission of the controller of His Majesty's Stationery Office. Unauthorised reproduction, in any form, is prohibited. © Crown Copyright and Database Rights (2023) Ordnance Survey 100023205

Drawing number: 30CPX/1200/003
Rev: A



PROPOSED REPEATER SIGNS
EXISTING LIGHTING COLUMN
PROPOSED 20MPH LIMIT

VIEWPORT 3

VIEWPORT 4