

- NOTES:**
1. ALL DIMENSIONS GIVEN IN THIS DRAWING ARE IN METRES UNLESS SPECIFICALLY STATED OTHERWISE.
 2. THIS DRAWING IS TO BE READ IN CONJUNCTION WITH THE PROJECT PRE-CONSTRUCTION INFORMATION ON ALL OTHER RELEVANT DOCUMENTS AND DESIGN DRAWINGS LISTED BELOW.
 - 30CPX/1200/002 SHEET 1 OF 6
 - 30CPX/1200/003 SHEET 2 OF 6
 - 30CPX/1200/004 SHEET 3 OF 6
 - 30CPX/1200/005 SHEET 5 OF 6
 - 30CPX/1200/006 SHEET 6 OF 6
 - PZI
 3. ALL TRAFFIC SIGNS AND ROAD MARKINGS ARE TO BE IN ACCORDANCE WITH THE TRAFFIC SIGNS REGULATIONS AND GENERAL DIRECTIONS 2016 (TSRDG).
 4. ALL STATUTORY UNDERTAKERS INFORMATION PROVIDED AND/OR PLOTTED ARE BASED ON C2 INFORMATION. CAMBRIDGESHIRE COUNTY COUNCIL CANNOT BE HELD RESPONSIBLE FOR ANY INACCURACY, THE COX, TRACTOR AND DR SCHEME DELIVERY MANAGER TO CARRY OUT THEIR OWN INVESTIGATIONS.
 5. ANY ISSUES OR DISCREPANCIES TO BE RAISED WITH THE CAMBRIDGESHIRE COUNTY COUNCIL PROJECT ENGINEER AS SOON AS THEY OCCUR OR ARE IDENTIFIED.
 6. FOR ADDITIONAL SIGNAGE DETAILS SEE SIGN SCHEDULE - HOUGHTON & WYTON 20MPH INITIATIVE.
 7. ALL WORKS TO BE CARRIED OUT IN ACCORDANCE WITH THE CAMBRIDGESHIRE HOUSING ESTATE ROAD CONSTRUCTION SPECIFICATION (HERCS) & THE 'SPECIFICATION FOR HIGHWAY WORKS' (SHW), IN THE EVENT OF DISCREPANCIES HERCS WILL TAKE PRECEDENCE.

Cambridgeshire County Council

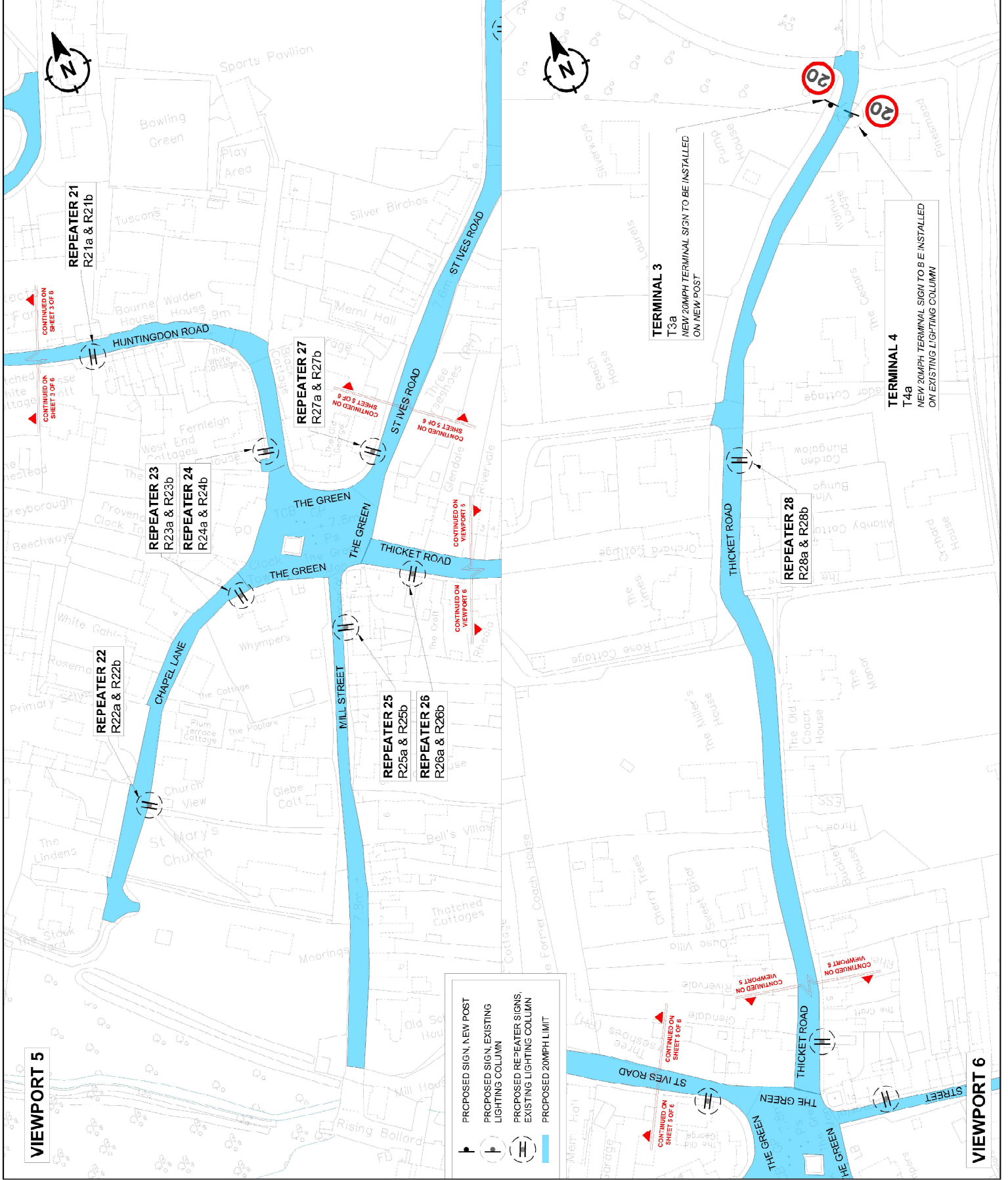
Project: 20MPH INITIATIVE
2023 - 2024

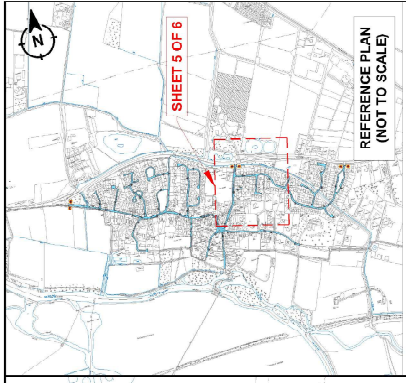
Title: HOUGHTON & WYTON
HUNTINGDON
SHEET 4 OF 6

Scale	Drawn	Checked	Date
1:1250	SJ		

Based upon Ordnance Survey material with the permission of the controller of His Majesty's Stationery Office. Unauthorised reproduction, in any form, is prohibited. © Crown Copyright and Database Rights (2023) Ordnance Survey 100023205

Drawing number: 30CPX/1200/004
Rev: A





- NOTES:**
- ALL DIMENSIONS GIVEN IN THIS DRAWING ARE IN METRES UNLESS SPECIFICALLY STATED OTHERWISE.
 - THIS DRAWING IS TO BE READ IN CONJUNCTION WITH THE PROJECT PRE-CONSTRUCTION INFORMATION ON ALL OTHER RELEVANT DOCUMENTS AND DESIGN DRAWINGS LISTED BELOW.
 - 30CPX/1200/002 SHEET 1 OF 6
 - 30CPX/1200/003 SHEET 2 OF 6
 - 30CPX/1200/004 SHEET 3 OF 6
 - 30CPX/1200/005 SHEET 4 OF 6
 - 30CPX/1200/006 SHEET 6 OF 6
 - PZ:
 - ALL TRAFFIC SIGNS AND ROAD MARKINGS ARE TO BE IN ACCORDANCE WITH THE TRAFFIC SIGNS REGULATIONS AND GENERAL DIRECTIONS 2016 (TSRGD).
 - ALL STATUTORY UNDERTAKERS INFORMATION, PROVIDED AND/OR PLOTTED ARE BASED ON C2 INFORMATION. CAMBRIDGESHIRE COUNTY COUNCIL CANNOT BE HELD RESPONSIBLE FOR ANY INACCURACY, THE CONTRACTOR AND/OR SCHEME DELIVERY MANAGER TO CARRY OUT THEIR OWN INVESTIGATIONS.
 - ANY ISSUES OR DISCREPANCIES TO BE RAISED WITH THE CAMBRIDGESHIRE COUNTY COUNCIL PROJECT ENGINEER AS SOON AS THEY OCCUR OR ARE IDENTIFIED.
 - FOR ADDITIONAL SIGNAGE DETAILS SEE SIGN SCHEDULE - HOUGHTON & WYTON 20MPH INITIATIVE.
 - ALL WORKS TO BE CARRIED OUT IN ACCORDANCE WITH THE CAMBRIDGESHIRE HOUSING ESTATE ROAD CONSTRUCTION SPECIFICATION (2016) (HERCS) & THE SPECIFICATION FOR HIGHWAY WORKS (SHW). IN EVENT OF DISCREPANCIES HERCS WILL TAKE PRECEDENCE.

Cambridgeshire County Council

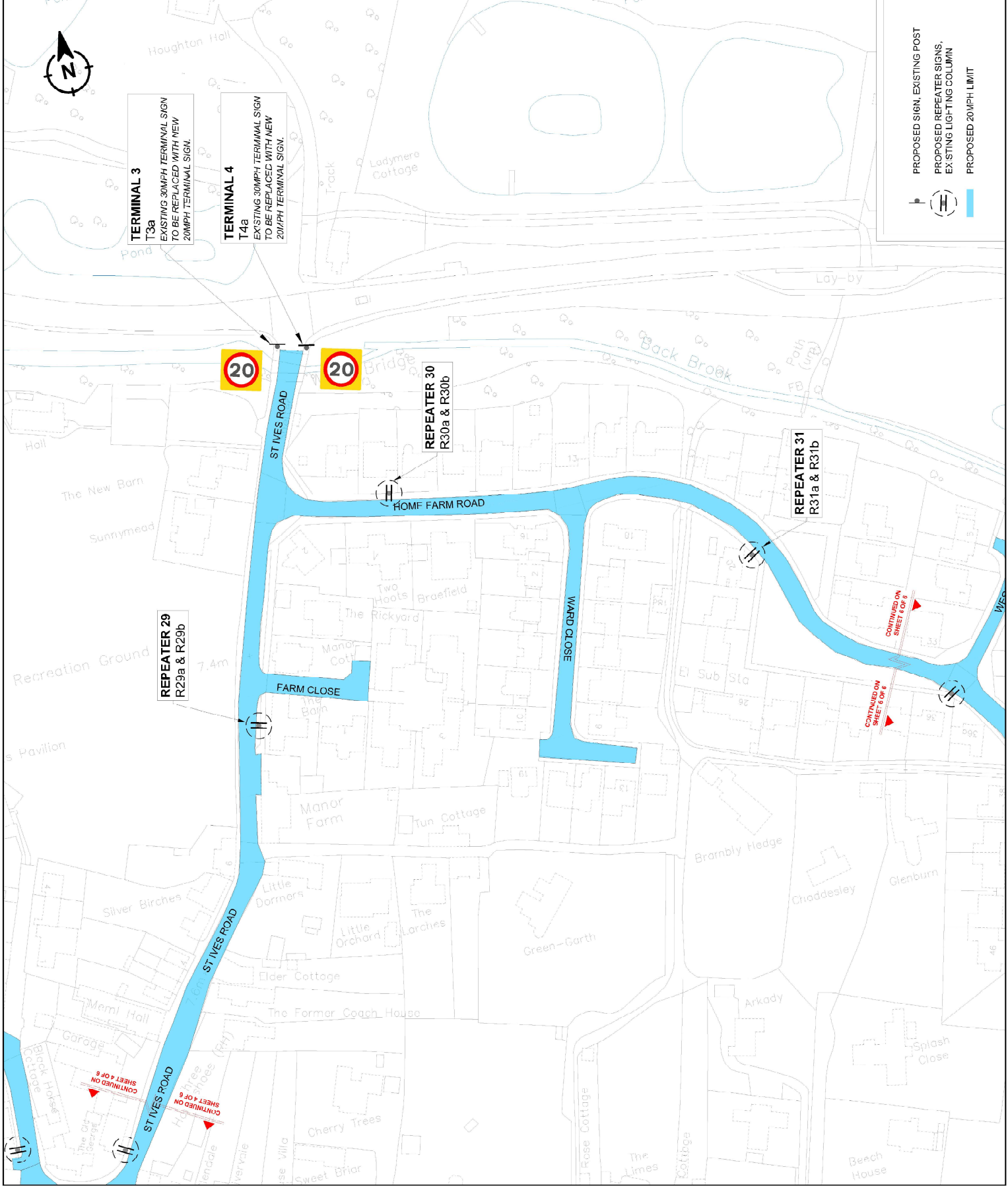
Project: 20MPH INITIATIVE
2023 - 2024

Title: HOUGHTON & WYTON
HUNTINGDON
SHEET 5 OF 6

Scale	Drawn	Checked	Date
1:1250	SJ		

Based upon Ordnance Survey material with the permission of the controller of His Majesty's Stationery Office. Unauthorised reproduction, in any form, is prohibited. © Crown Copyright and Database Rights (2023) Ordnance Survey 100023205

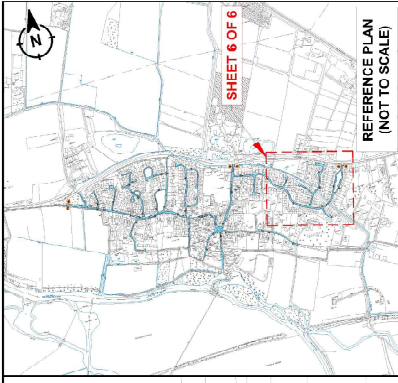
Drawing number: 30CPX/1200/005
Rev: A



PROPOSED SIGN, EXISTING POST

PROPOSED REPEATER SIGNS, EXISTING LIGHTING COLUMN

PROPOSED 20MPH LIMIT



**REFERENCE PLAN
(NOT TO SCALE)**

NOTES:

1. ALL DIMENSIONS GIVEN IN THIS DRAWING ARE IN METRES UNLESS SPECIFICALLY STATED OTHERWISE.
2. THIS DRAWING IS TO BE READ IN CONJUNCTION WITH THE PROJECT PRE-CONSTRUCTION INFORMATION ON ALL OTHER RELEVANT DOCUMENTS AND DESIGN DRAWINGS LISTED BELOW.
 - 30CPX/1200/002 SHEET 1 OF 6
 - 30CPX/1200/003 SHEET 2 OF 6
 - 30CPX/1200/004 SHEET 3 OF 6
 - 30CPX/1200/005 SHEET 4 OF 6
 - 30CPX/1200/006 SHEET 5 OF 6
 - PCI
3. ALL TRAFFIC SIGNS AND ROAD MARKINGS ARE TO BE IN ACCORDANCE WITH THE TRAFFIC SIGNS REGULATIONS AND GENERAL DIRECTIONS 2016 (18R030).
4. ALL STATUTORY UNDERTAKERS INFORMATION PROVIDED AND/OR PLOTTER ARE BASED ON C2 INFORMATION. CAMBRIDGESHIRE COUNTY COUNCIL CANNOT BE HELD RESPONSIBLE FOR ANY INACCURACY, THE COXTRACTOR AND/OR SCHEME DELIVERY MANAGER TO CARRY OUT THEIR OWN INVESTIGATIONS.
5. ANY ISSUES OR DISCREPANCIES TO BE RAISED WITH THE CAMBRIDGESHIRE COUNTY COUNCIL PROJECT ENGINEER AS SOON AS THEY OCCUR OR ARE IDENTIFIED.
6. FOR ADDITIONAL SIGNAGE DETAILS SEE SIGN SCHEDULE - HOUGHTON & WYTON 20MPH INITIATIVE.
7. ALL WORKS TO BE CARRIED OUT IN ACCORDANCE WITH THE CAMBRIDGESHIRE HOUSING ESTATE ROAD CONSTRUCTION SPECIFICATION (2016) (HERCS) & THE SPECIFICATION FOR HIGHWAY WORKS (SHW). IN EVENT OF DISCREPANCIES HERCS WILL TAKE PRECEDENCE.



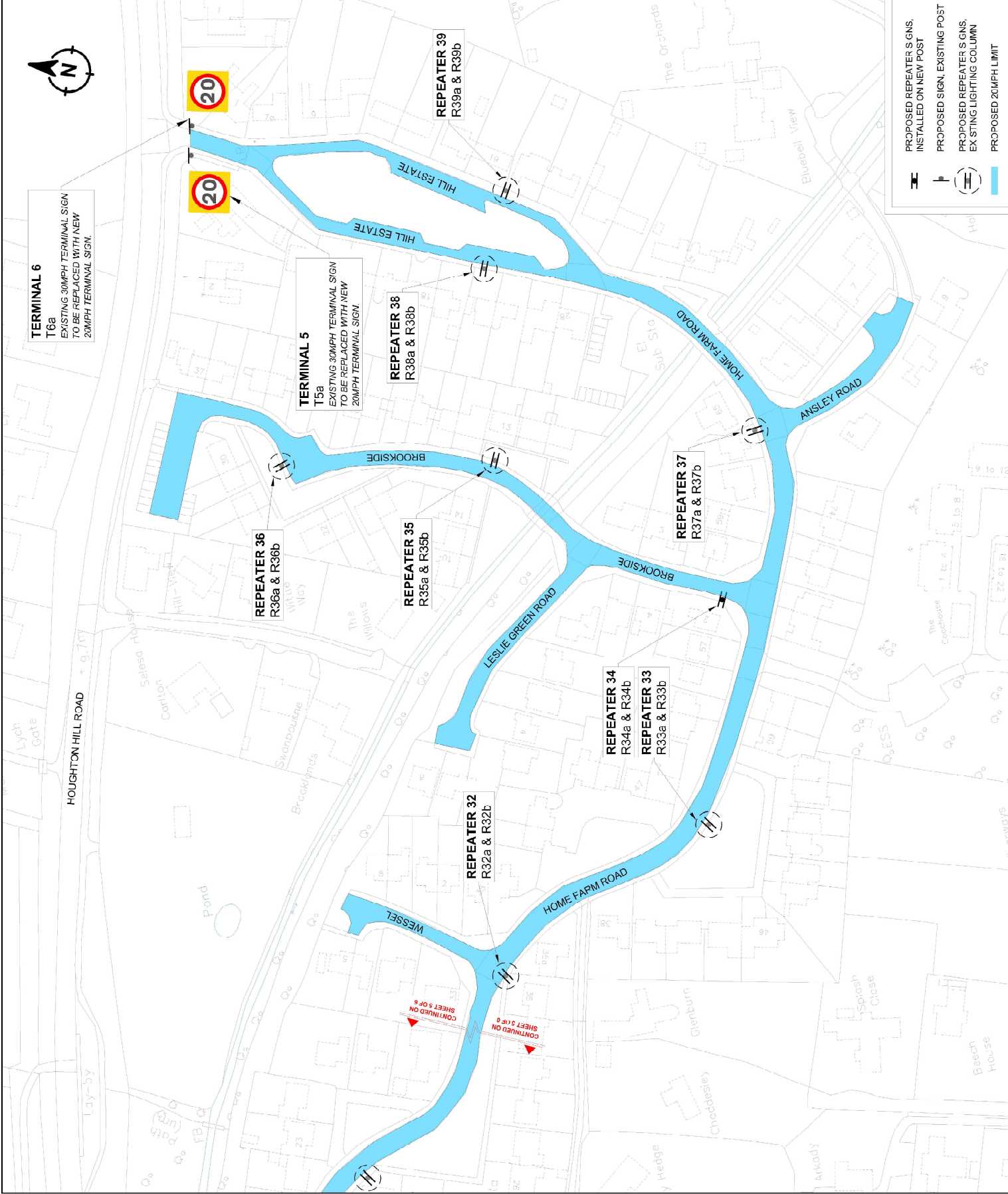
Project
20MPH INITIATIVE
2023 - 2024

Title
**HOUGHTON & WYTON
HUNTINGDON
SHEET 6 OF 6**

Scale	Drawn	Checked	Date
1:1250	SJ		

Based upon Ordnance Survey material with the permission of the controller of His Majesty's Stationery Office. Unauthorised reproduction, in any form, is prohibited. © Crown Copyright and Database Rights (2023) Ordnance Survey 100023205

Rev	A
Drawing number	30CPX/1200/006



TERMINAL 6
T6a
EXISTING 30MPH TERMINAL SIGN TO BE REPLACED WITH NEW 20MPH TERMINAL SIGN.

TERMINAL 5
T5a
EXISTING 30MPH TERMINAL SIGN TO BE REPLACED WITH NEW 20MPH TERMINAL SIGN.

REPEATER 36
R36a & R36b

REPEATER 38
R38a & R38b

REPEATER 35
R35a & R35b

REPEATER 32
R32a & R32b

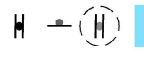
REPEATER 34
R34a & R34b

REPEATER 33
R33a & R33b

REPEATER 37
R37a & R37b

REPEATER 39
R39a & R39b

- PROPOSED REPEATER S GNS, INSTALLED ON NEW POST
- PROPOSED SIGN, EXISTING POST
- PROPOSED REPEATER S GNS, EXISTING LIGHTING COLUMN
- PROPOSED 20MPH LIMIT



CONTINUED ON SHEET 5 OF 6

CONTINUED ON SHEET 3 OF 4