

OFFICIAL



**sepa**

Scottish Environment  
Protection Agency  
Buidheann Dìon  
Àrainneachd na h-Alba

# Flooding: Prepare and be aware

**November 2024**

OFFICIAL



sepa

Scottish Environment  
Protection Agency  
Buidheann Dìon  
Àrainneachd na h-Alba

# How we support flood preparation

November 2024

# Our role

- We are Scotland's national flood forecasting, flood warning and strategic flood risk management authority.
- We provide services 24/7, 365 days a year to help you be aware and prepare for flooding.
- We have tools, services and information to keep your family and community safe when it matters most.



# Scottish Flood Forecast

## Scottish Flood Forecast

Feedback

Back to SEPA

Last updated on 19/10/2024 @ 15:04

Your [feedback](#) will help us improve the service.

### Summary

Coastal flooding impacts are likely around much of the coast around the times of high tide. The period of greatest risk is around high tide between Sunday evening and early Monday morning, when significant coastal impacts are likely in the north west of Scotland, including the Western Isles, and could occur elsewhere.

Saturday 19 October 2024



[View larger map](#)

**Yellow** - Aberdeenshire and Aberdeen City, Caithness and Sutherland, Central, Dumfries and Galloway, Dundee and Angus, Easter Ross and Great Glen, Fife, Findhorn

Sunday 20 October 2024



[View larger map](#)

**Yellow** - Aberdeenshire and Aberdeen City, Argyll and Bute, Ayrshire and Arran, Central, Dumfries and Galloway, Dundee and Angus, Easter Ross and Great Glen, Fife,

Monday 21 October 2024



[View larger map](#)

**Yellow** - Aberdeenshire and Aberdeen City, Argyll and Bute, Ayrshire and Arran, Caithness and Sutherland, Central, Dumfries and Galloway, Dundee and Angus, Easter

- A three-day outlook of where flooding is likely to happen.
- Developed by SEPA and the Met Office.
- Updated every morning around 10.30am.
- Includes colour coded maps and descriptions of potential flooding impacts to communities.

# Floodline

- Live flooding information and advice on how to prepare for or cope with the impacts of flooding.
- Floodline can be accessed online but also through the national call centre open 24/7 – 0345 9881188 Select Option 2 for Scotland
- A **Flood Alert** is issued when flooding is possible, and you should be prepared.
  - Up to 48hrs in advance
  - Large Regional Area
  - Details of source in email, online or on phone

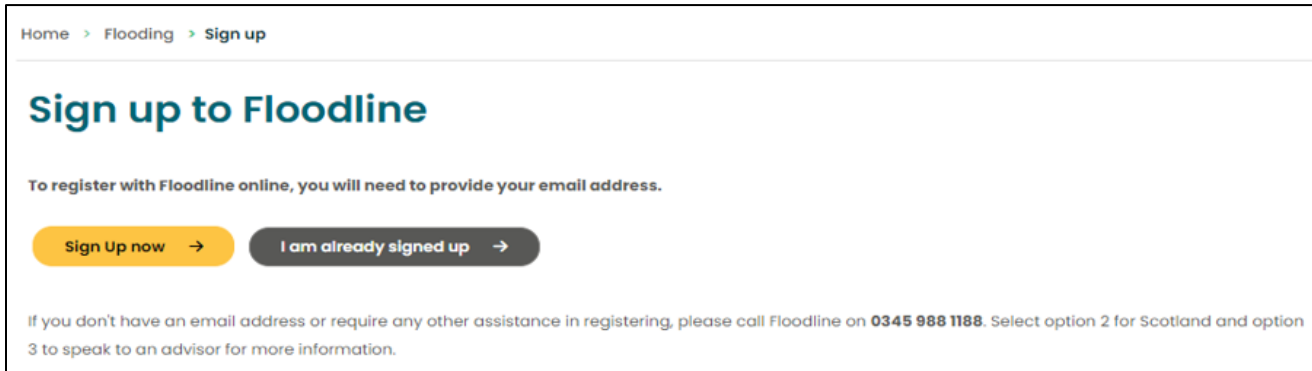


# Floodline

- A **Flood Warning** is issued to local community areas when flooding is expected, and you should take action.
  - For many, Floodline provides information that something is about to happen, giving you time to prepare.
- 
- 340 communities covered
  - Where modelling and gauging available
  - More details in email, online or on phone



# My Floodline

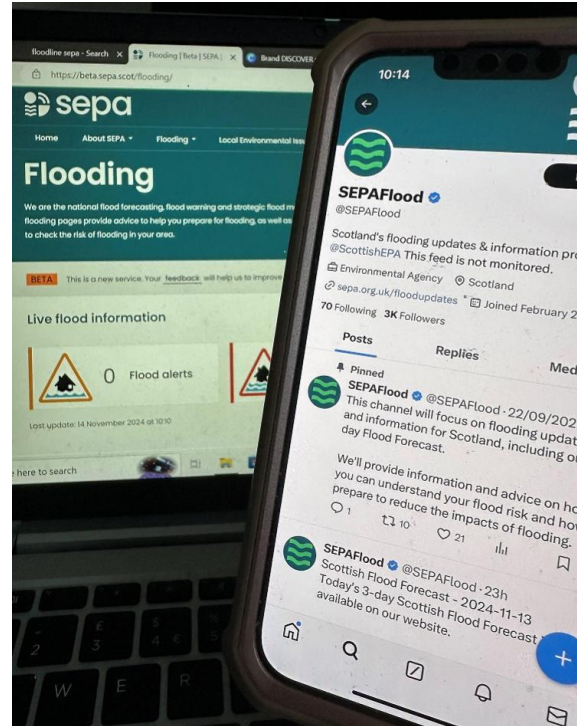


- New online platform where you can manage your account – your email is your username.
- Add (& remove) additional alert and warning areas.
- Amend your contact channels – with email now available as a message.
- All channels will be issued at same time.


# Information and advice



Follow us on **Facebook** for regular updates on Flooding.



Follow us on **X/Twitter** (**@SEPAFlood**) for regular updates on Flooding.



Visit **sepa.scot/flooding** for more information.





Thank you